

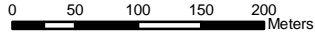


# Changes to the ESL Category 4 boundary in the Wundowie Area - June 2004

-  Area changed from ESL Category 5 to ESL Category 4
-  ESL Category 4 Boundaries July 2003 - June 2004



ESL Boundaries from FESA 2006  
Road Linework from DLI 2006  
Suburbs from DLI 2006

Reproduced by permission of the Department of Land Information, Perth, Western Australia, Internet Licence 49/2006.  
For more information on DLI data go to [www.dli.wa.gov.au](http://www.dli.wa.gov.au).

